

COMHAIRLE CHONTAE NA GAILLIMHE

GALWAY COUNTY COUNCIL



Comhairle Chontae na Gaillimhe
Galway County Council

DRAFT ROAD TRAFFIC (SPECIAL SPEED LIMITS)
COUNTY GALWAY BYE-LAWS NO. 2 - 2024

1.Introduction

Galway County Council in exercise of the powers conferred on it by Section 9 of the Road Traffic Act, 2004 (No. 44 of 2004), as amended, having given notice to the Commissioner of the Garda Síochána and completed the statutory public consultation process, hereby make the following bye-laws in respect of the administrative area of County Galway.

- a. These bye-laws may be cited as the Road Traffic (Special Speed Limits) County Galway Bye-Laws, No. 2 – 2024.
- b. These bye-laws are supplementary to and should be construed in conjunction with the Road Traffic (Special Speed Limits) County Galway Bye-Laws 2018 and the Road Traffic (Special Speed Limits) County Galway Bye-Laws, No. 1 – 2021. They provide for amendments and additions to the Road Traffic Special Speed Limits County Galway Bye-Laws 2018.
- c. The maps annexed to these bye-laws are for illustrative purposes only, and in the event of conflict between the maps and the text of the schedule hereto, the text of the schedule shall take precedence.
- d. These bye-laws shall come into operation on the **XXXXX**.

2) Volume 1 Athenry/Oranmore MD Amendments

SECOND SCHEDULE - addition

Roads in respect of which a special speed limit of thirty kilometres per hour (30kph) is prescribed. This speed limit is also cited as HOUSING ESTATES SLOW ZONES. List numbers are prefixed with 30 indicating a speed limit of 30 km/h.

A/30/1. The following housing estates at Athenry: -

The residential areas of

- xi. Oakwood
- xii. Stonehaven
- xiii. Cahreoyan Park
- xiv. Cluain Glas
- xv. Ard Esker

A/30/3. The following housing estates at Oranmore: -

The residential areas of

- v. Tudor Vale

A/30/4. The following housing estates at Baile Chláir: -

The residential areas of

- i. An Mhainistir
- ii. Páirc an tSamhraidh
- iii. Riveroaks
- iv. Radharc an Teampaill (Church View), Baile Chláir
- v. Slí an Bhradáin

A/30/5. The following housing estates at Monivea: -

The residential areas of

- i. Ard Aoibhinn

NINTH SCHEDULE - addition

Roads in respect of which a Special Speed Limit for Specified Periods and Specified Days are prescribed in accordance with Section 9(5) of the Road Traffic Act, 2004.

These periodic special speed limits will be effective on Mondays to Fridays inclusive each week, during the period from the 26th of August each year, up to and including the 30th of June in the following year, at the times set out and locations specified hereunder. List numbers are prefixed with a P indicating a periodic speed limit.

Roads in respect of which a periodic special speed limit of sixty kilometres per hour (**60km/h**) shall apply:

A/P/1. Coldwood National School

Craughwell Road R446 between a point 191 metres west of its junction with the Foorkill Road L85781 and a point 91 metres east of said junction, between the hours of 08.40 to 09.20, 13.55 to 14.15 and 14.55 to 15.15.

3) Volume 2 Ballinasloe MD Amendments

SECOND SCHEDULE - addition

Roads in respect of which a special speed limit of thirty kilometres per hour (30kph) is prescribed. This speed limit is also cited as HOUSING ESTATES SLOW ZONES. List numbers are prefixed with 30 indicating a speed limit of 30 km/h.

B/30/1. The following housing estates at Ballinasloe Town: -

The residential areas of

- xxvii. Oak Glen
- xxviii. Dún Esker / Slí Esker
- xxix. Glentan Village
- xxx. Sarsfield Crescent
- xxxi. Clos An Iarnroid

B/30/2. The following housing estates at Ballygar: -

The residential areas of

- lii. Hawthorn Park

B/30/5. The following housing estates at Mountbellew: -

The residential areas of

- ii. Treanrevagh

B/30/6. The following housing estates at Moylough: -

The residential areas of

- iii. The Dales

B/30/7. The following housing estates at Glennamaddy: -

The residential areas of

- ii. Lake View
- iii. Dudley Heights

B/30/8. The following housing estates at Williamstown: -

The residential areas of

- iv. Cedar Court

4) Volume 3 Conamara MD Amendments

SECOND SCHEDULE - addition

Roads in respect of which a special speed limit of thirty kilometres per hour (30kph) is prescribed. This speed limit is also cited as HOUSING ESTATES SLOW ZONES. List numbers are prefixed with 30 indicating a speed limit of 30 km/h.

C/30/1. The following housing estates at Clifden: -

The residential areas of

- iii. Racecourse Lawns / Hill
- iv. The Spires / Riverfall

C/30/2. The following housing estates at Maigh Cuilinn: -

The residential areas of

- iii. Elmwood

C/30/3. The following housing estates at Oughterard: -

The residential areas of

- iii. Owenriff

C/30/5. The following housing estates at Bearna: -

The residential areas of

- i. Carraig an Iolair

C/30/6. The following housing estates at Carna: -

The residential areas of

- i. Bruach na Mara

C/30/7. The following housing estates at An Fhairche [Clonbur]: -

The residential areas of

- i. Sceillig Ard (Skellig Ard)

5) Volume 4 Loughrea MD Amendments

SECOND SCHEDULE - addition

Roads in respect of which a special speed limit of thirty kilometres per hour (30kph) is prescribed. This speed limit is also cited as HOUSING ESTATES SLOW ZONES. List numbers are prefixed with 30 indicating a speed limit of 30 km/h.

L/30/4. The following housing estates at Gort Town: -

The residential areas of

- x. Coole Haven
- xi. Cobble Drive
- xii. Burren View
- xiii. Sliabh Carron
- xiv. The Punchbowl
- xv. Sycamore Grove
- xvi. Gort na Ri
- xvii. The Orchard

L/30/5. The following housing estates at Killimor: -

The residential areas of

- iv. The Paddocks

L/30/7. The following housing estates at Kinvarra: -

The residential areas of

- iii. Cuan an Óir
- iv. Nuns Orchard

L/30/8. The following housing estates at Loughrea Town: -

The residential areas of

- xxii. Ard Breeda
- xxiii. Abbeyfields
- xxiv. Tulach na Corraige
- xxv. An Chrannog & Loch na hOillean
- xxvi. The maltings
- xxvii. The Cloisters
- xxviii. Jardin Drive
- xxix. An Sruthan
- xxx. The Crescent
- xxxi. Carraig Geal
- xxxii. An Gairdin Cuil

L/30/9. The following housing estates at Portumna: -

The residential areas of

- viii. Forest Glade
- ix. Cedar Avenue
- x. Cois an Eolais
- xi. Bruach an Chaladh
- xii. Abbey Court

L/30/10. The following housing estates at Clarinbridge: -

The residential areas of

- ii. Caiseal Riada

NINTH SCHEDULE - addition

Roads in respect of which a Special Speed Limit for Specified Periods and Specified Days are prescribed in accordance with Section 9(5) of the Road Traffic Act, 2004.

These periodic special speed limits will be effective on Mondays to Fridays inclusive each week, during the period from the 26th of August each year, up to and including the 30th of June in the following year, at the times set out and locations specified hereunder. List numbers are prefixed with a P indicating a periodic speed limit.

Roads in respect of which a periodic special speed limit of fifty kilometres per hour (**50km/h**) shall apply:

L/P/1. Lough Cutra National School

Crusheen Road R458 between a point 187 metres north of its junction with the Tulla Road R462 and a point 126 metres south of said junction, between the hours of 08.40 to 09.20, 13.55 to 14.15 and 14.55 to 15.15.

L/P/2. Kilchreest National School

Loughrea Road R380 between a point 150 metres north of its junction with the Creggymulgreny Road L4219 and a point 190 metres south of said junction, between the hours of 08.40 to 09.10, 13.55 to 14.15 and 14.55 to 15.15.

L/P/3. St. Thomas' National School, Peterswell

Loughrea Road R380 between a point 50 metres south of its junction with the Peterswell Road L4515 and a point 462 metres south of said junction, between the hours of 08.50 to 09.30, 12.25 to 12.45, 13.55 to 14.15 and 14.55 to 15.15.

6) Volume Tuam MD Amendments

SECOND SCHEDULE - addition

Roads in respect of which a special speed limit of thirty kilometres per hour (30kph) is prescribed. This speed limit is also cited as HOUSING ESTATES SLOW ZONES. List numbers are prefixed with 30 indicating a speed limit of 30 km/h.

C/30/1. The following housing estates at Corofin: -

The residential areas of

- iii. Rockley Court, Ballybanagher

C/30/3. The following housing estates at Headford: -

The residential areas of

- ii. Deerpark Woods

C/30/5. The following housing estates at Tuam Town: -

The residential areas of

- xxiv. Carraigweir
- xxv. Elm Court
- xxvi. Cricket Court / Fields
- xxvii. Cois na hAbhann
- xxviii. Hilltop Close
- xxix. Lissadyra
- xxx. Rivercresent
- xxxi. Chestnut Grove
- xxxii. Lissadel Drive
- xxxiii. Dublin Road
- xxxiv. An Tuairín Estate
- xxxv. Airgloony

C/30/7. The following housing estates at Milltown: -

The residential areas of

- i. Millbrook

C/30/8. The following housing estates at Dunmore: -

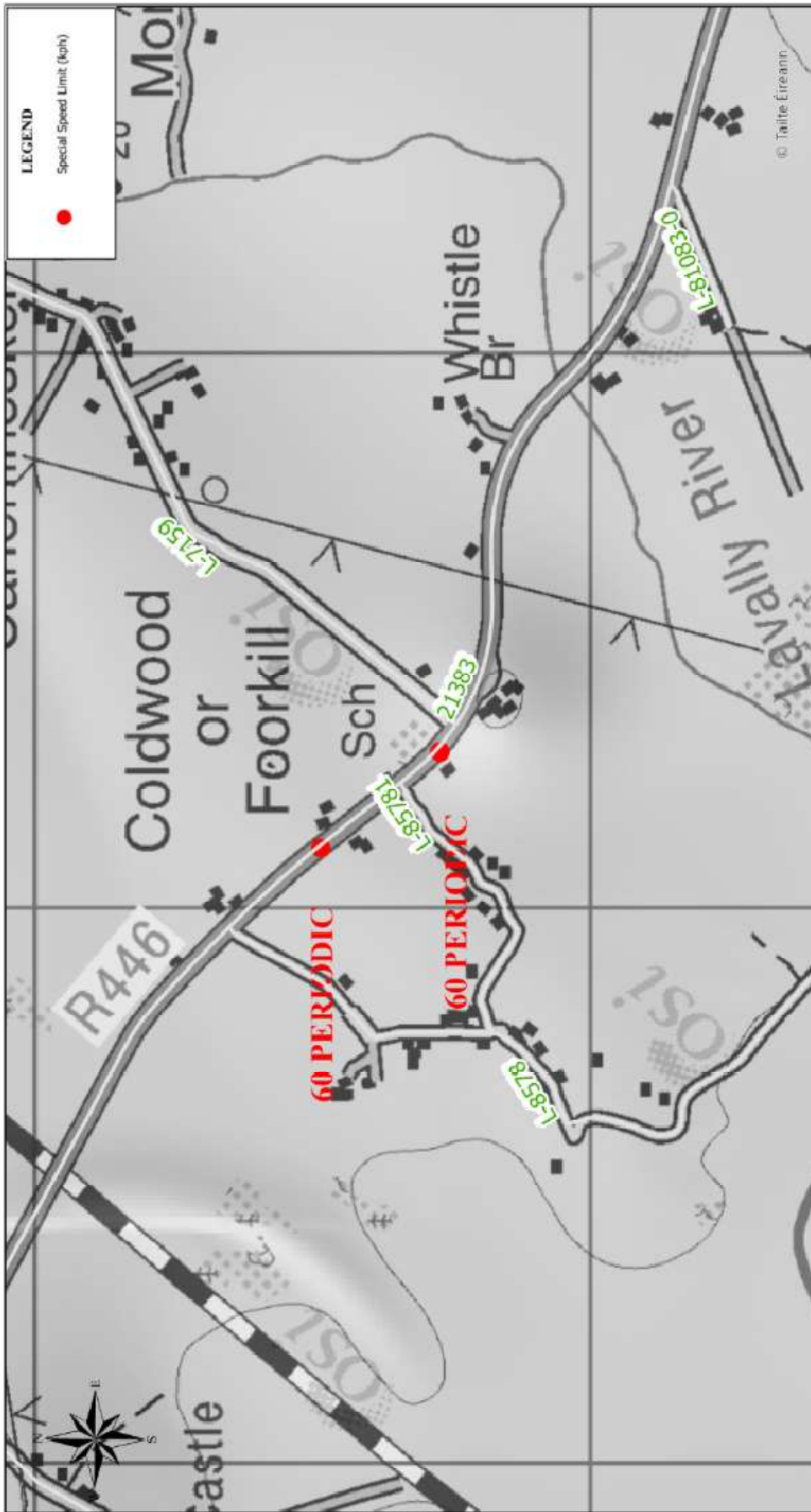
The residential areas of

- i. Friars Walk


C/30/9. The following housing estates at Clonbern: -

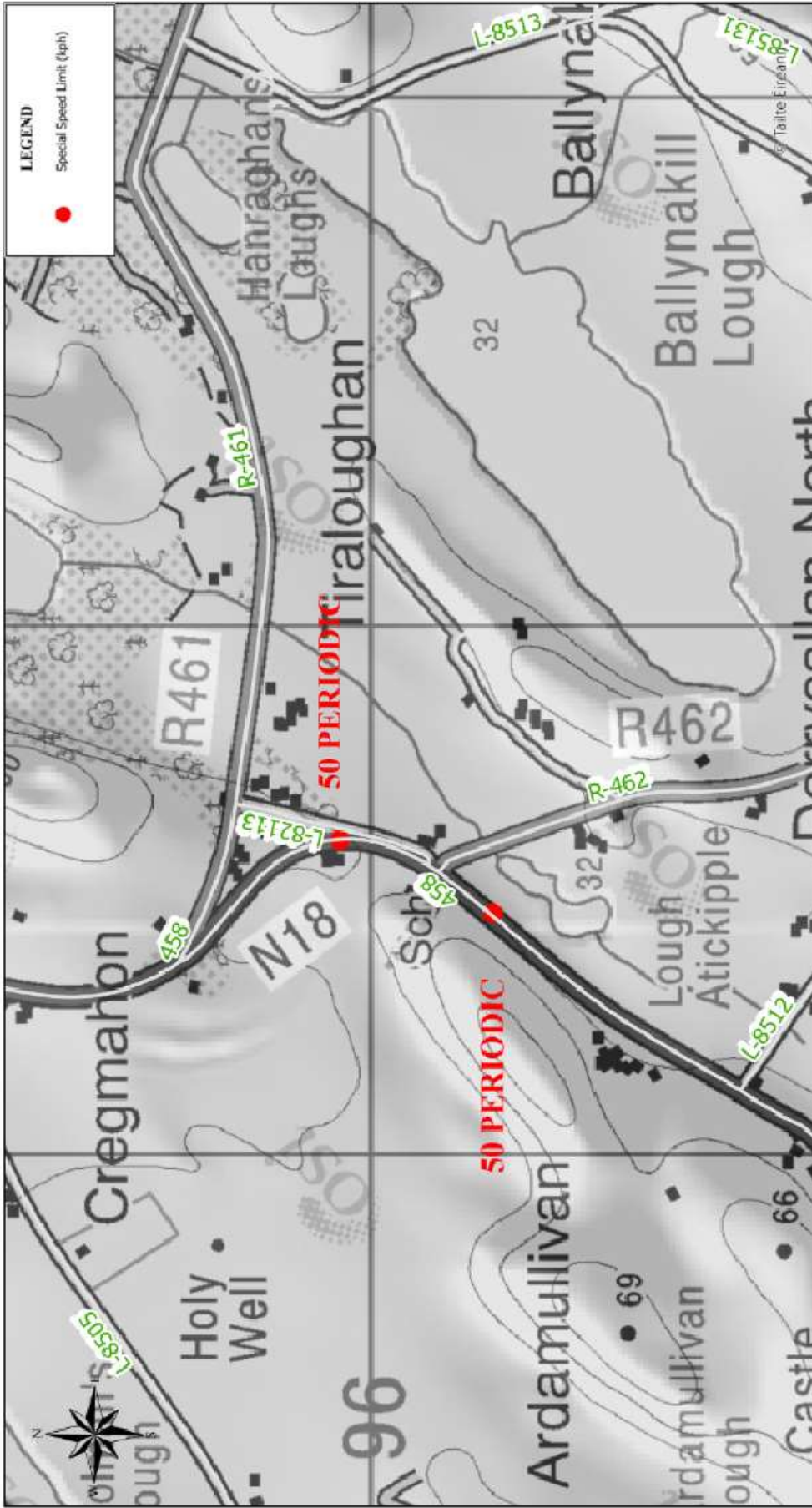
The residential areas of

- ii. Woodview Cresent




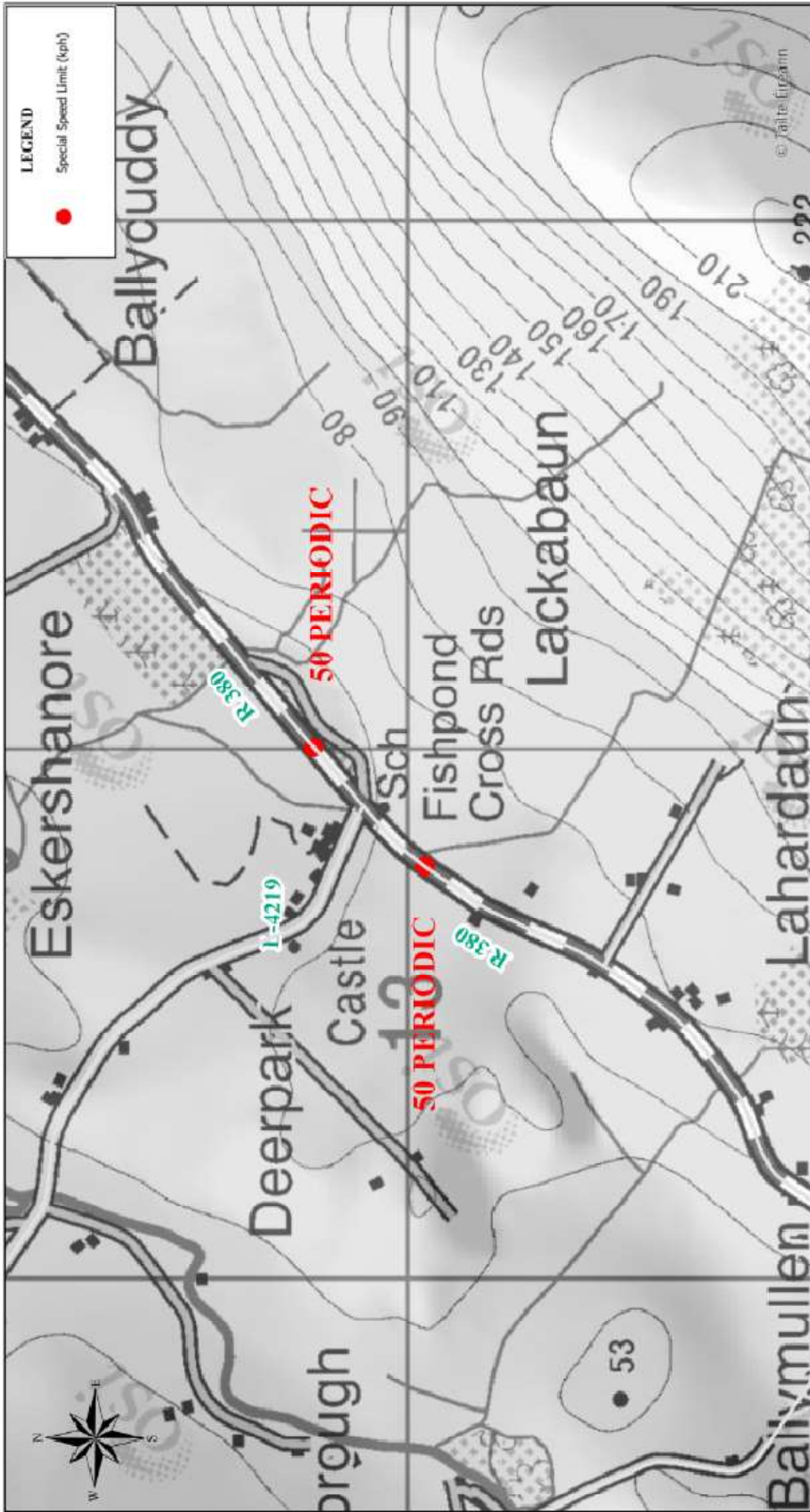
ROAD TRAFFIC SPECIAL SPEED LIMITS COUNTY GALWAY BYE-LAWS 2024

| | | | | |
|--|----------------------|--------------------|--------------------------|---------|
|  Comhairle Chiontae na Gaillimhíe Galway County Council | BYE-LAW REFERENCE(S) | MUNICIPAL DISTRICT | LOCATION: | MAP NO. |
| | A/P/1 | Athenry/Oranmore | Coldwood National School | AO 20 |




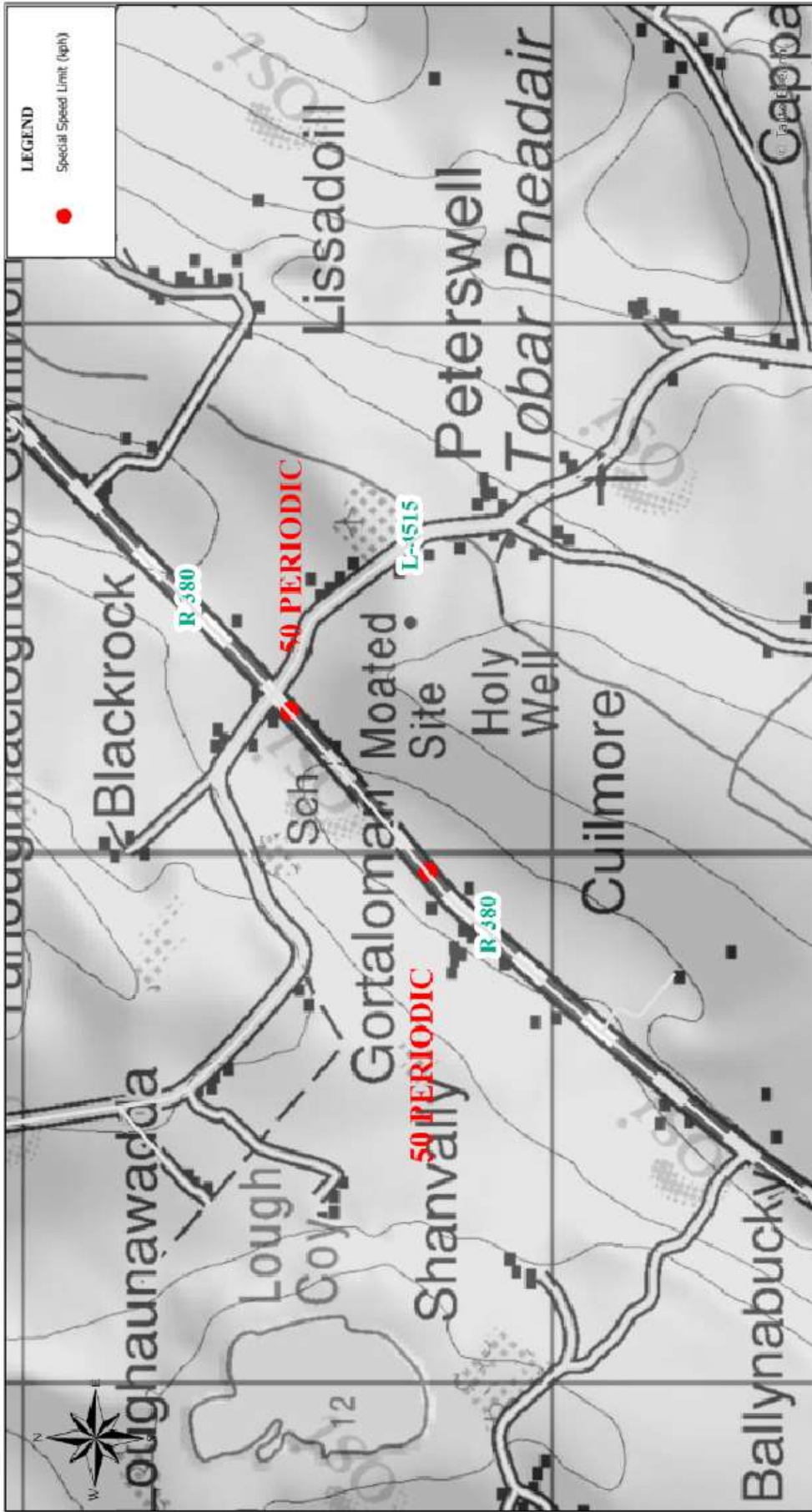
ROAD TRAFFIC SPECIAL SPEED LIMITS COUNTY GALWAY BYE-LAWS 2024

|  Comhairle Chontae na Gaillimhne Galway County Council | BYE-LAW REFERENCE(S) | MUNICIPAL DISTRICT | LOCATION: | MAP No. |
|---|----------------------|--------------------|-----------------------------|---------|
| | L/P/1 | Loughrea | Lough Cutra National School | L 32 |




ROAD TRAFFIC SPECIAL SPEED LIMITS COUNTY GALWAY BYE-LAWS 2024

|  Comhairle Chontae na Gallimhe Galway County Council | BYE-LAW REFERENCE(S) | MUNICIPAL DISTRICT | LOCATION: | MAP NO. |
|---|----------------------|--------------------|----------------------------|---------|
| | L/P/2 | Loughrea | Kilchreest National School | L 33 |



ROAD TRAFFIC SPECIAL SPEED LIMITS COUNTY GALWAY BYE-LAWS 2024

|  | BYE-LAW REFERENCE(S) | MUNICIPAL DISTRICT | LOCATION: | MAP No. |
|---|----------------------|--------------------|----------------------------|---------|
| | L/P/23 | Loughrea | Peterswell National School | L 34 |

DRAFT